

YG-DCO-018

Yorkshire Green Energy Enablement (GREEN) Project

Volume 2

Document 2.11.1 Trees and Hedgerows Potentially Affected
Plan Section A

Final Issue A

November 2022

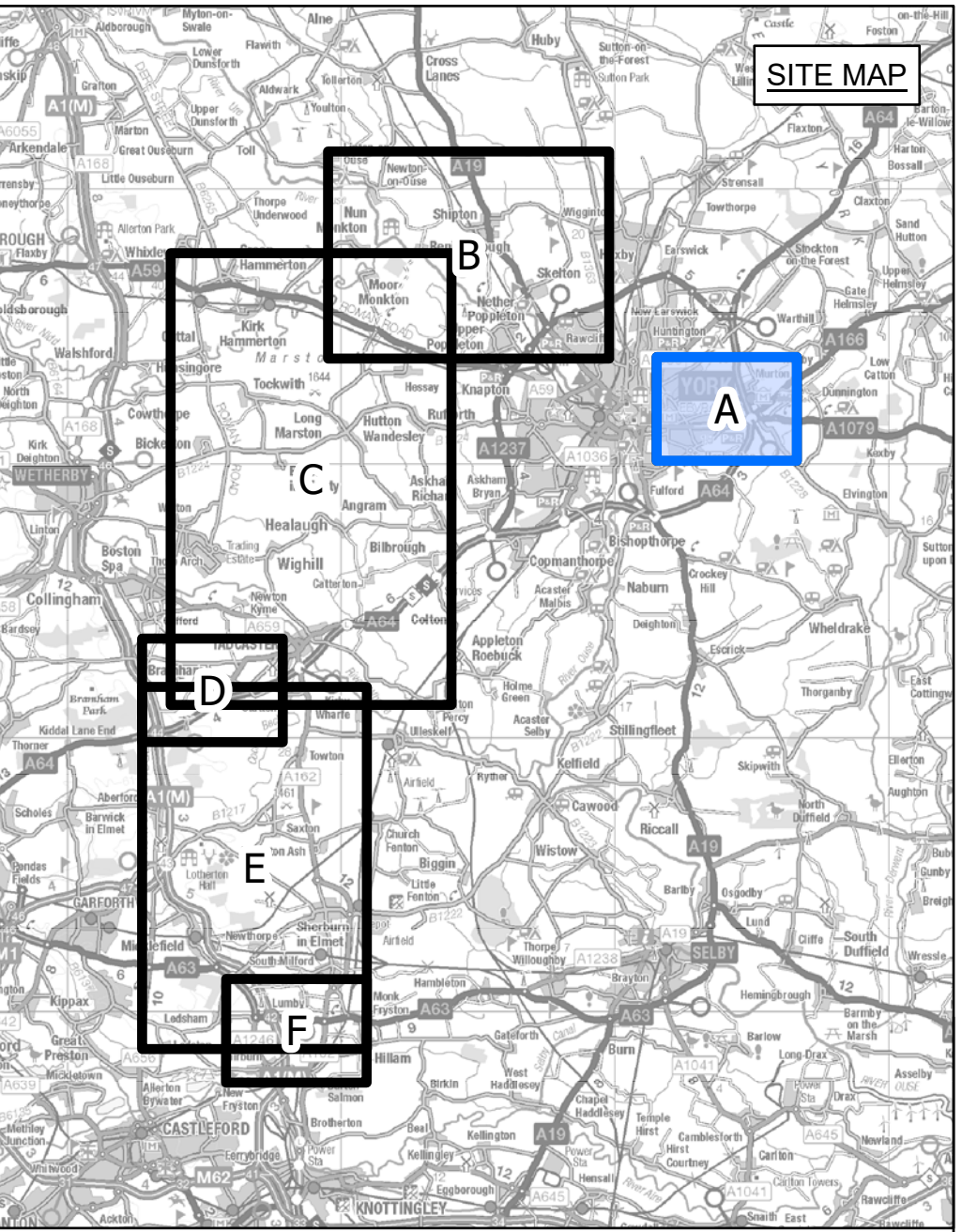
Planning Inspectorate Reference: EN020024

Infrastructure Planning (Applications: Prescribed Forms and
Procedure) Regulations 2009 Regulation 5(2)(o)

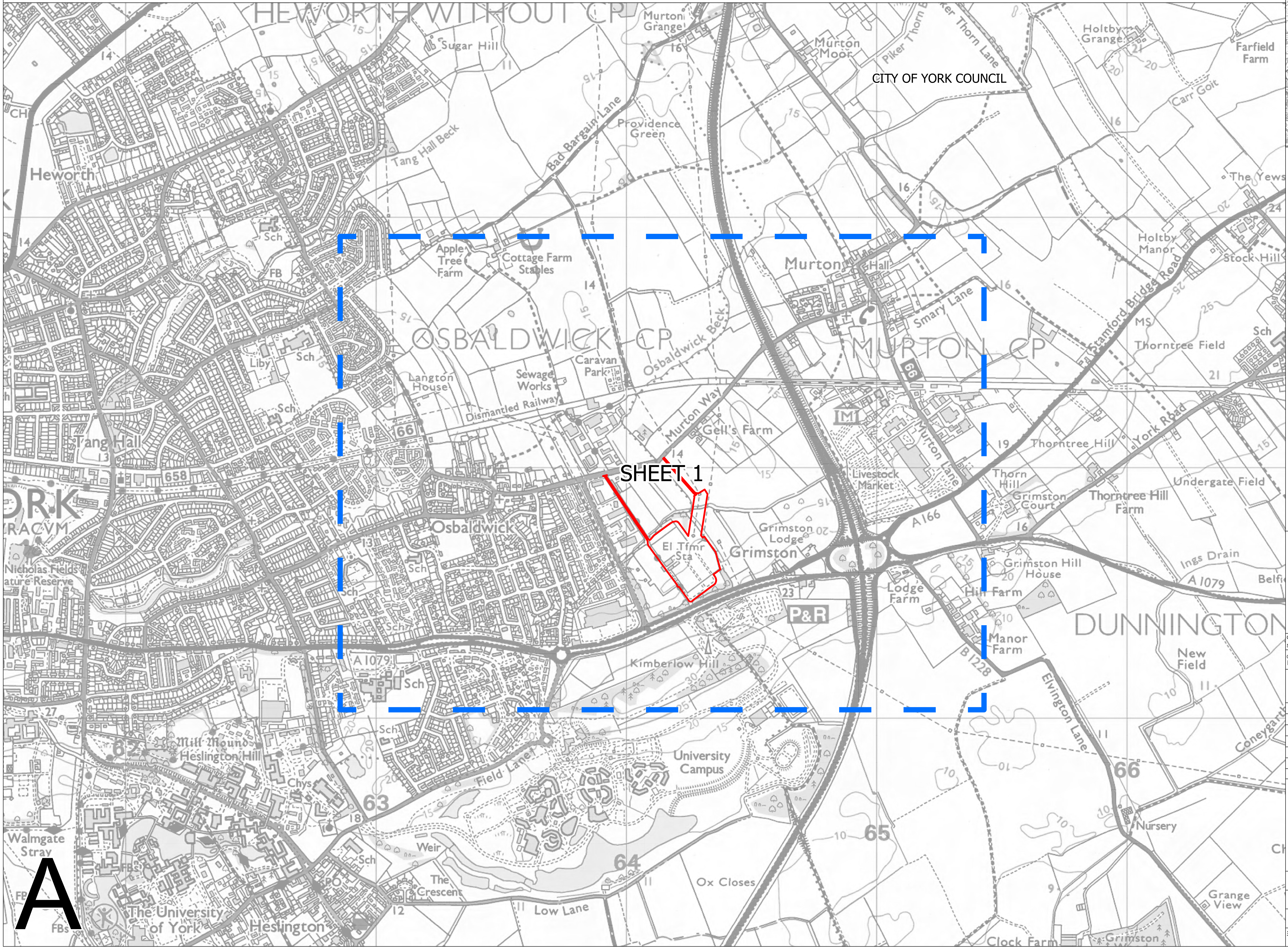
nationalgrid



NATIONAL GRID (YORKSHIRE GREEN ENERGY ENABLEMENT PROJECT) ORDER
 TREES AND HEDGEROWS POTENTIALLY AFFECTED KEY PLAN
 REGULATION 5(2)(o)
 SECTION A, SHEET 1 OF 1



LEGEND
 ORDER LIMITS
 SHEET INDEX



Notes
 This drawing is scaled at paper size A0, therefore any prints taken at smaller sizes will affect accuracy of the measurement units and should not be scaled against.
 For additional detail on the plan suites, please refer to Document 2.3 Plan Guidance Document, located in Volume 2 of the DCO Application.
 The local authorities' boundaries and titles are correct at the time of submission. North Yorkshire County Council and its 7 districts are expected to form a new single council (North Yorkshire Council) on 1 April 2023.

Coordinate System: British National Grid
 Sheet X Centroid Coordinate: 451973 Sheet Y Centroid Coordinate: 464161

BACKGROUND MAPPING INFORMATION HAS BEEN REPRODUCED FROM THE ORDNANCE SURVEY BY PERMISSION OF ORDNANCE SURVEY OF THE CONTROLLER OF HER MAJESTY'S STATIONERY OFFICE. CROWN COPYRIGHT ORDNANCE SURVEY ©. BLUESKY INTERNATIONAL LTD ©. NATIONAL GRID ELECTRICITY - 100024241.

| Issue | Date | Remarks | Drawn | Checked | Approved |
|-------|------------|--------------------|-------|---------|----------|
| A | 01/11/2022 | FOR DCO SUBMISSION | MTH | SF | EMD |

Title
 NATIONAL GRID
 (YORKSHIRE GREEN ENERGY
 ENABLEMENT PROJECT) ORDER
 TREES AND HEDGEROWS
 POTENTIALLY AFFECTED KEY PLAN
 REGULATION 5(2)(o)
 SECTION A, SHEET 1 OF 1

| | |
|---|------------|
| nationalgrid | |
| Application Number | EN020024 |
| National Grid Drawing Reference DCO_A/TR/KP/01 | |
| Scale | Sheet Size |
| 1:5,000 | A0 |
| Sheet | Issue |
| SHEET 1 OF 1 | A |

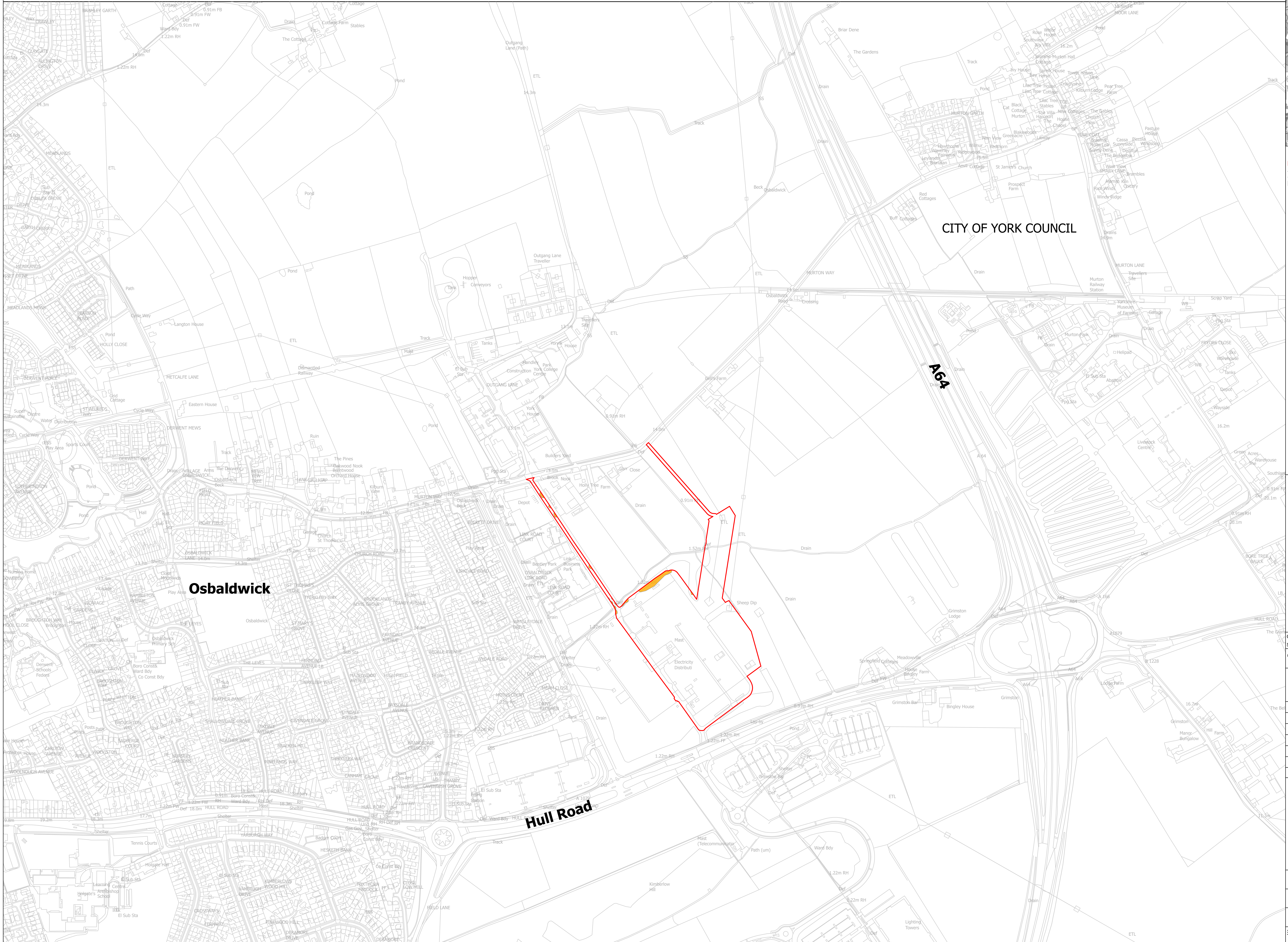


NATIONAL GRID (YORKSHIRE GREEN ENERGY ENABLEMENT PROJECT) ORDER
 TREES AND HEDGEROWS POTENTIALLY AFFECTED PLAN
 REGULATION 5(2)(o)
 SECTION A, SHEET 1 OF 1



LEGEND

- ORDER LIMITS
- TREES
- POTENTIALLY AFFECTED



Notes
 This drawing is scaled at paper size A0, therefore any prints taken at smaller sizes will affect accuracy of the measurement units and should not be scaled against.

For additional detail on the plan suites, please refer to Document 2.3 Plan Guidance Document, located in Volume 2 of the DCO Application.

The local authorities' boundaries and titles are correct at the time of submission. North Yorkshire County Council and its 7 districts are expected to form a new single council (North Yorkshire Council) on 1 April 2023.

Walkover Tree Surveys for key areas of the Project have been carried out between August 2021 and August 2022. In areas where no tree survey data is available due to access restrictions or where areas fall outside of the agreed arboricultural study area, Ecology Phase 1 hedgerow data and/or National Tree Map data (provided by Bluesky International Ltd) has been utilised to provide indicative information on tree features.

Further information is included within the Arboricultural Impact Assessment Report (Volume 5, Document 5.3.31).

Coordinate System: British National Grid
 Sheet X Centroid Coordinate: 451979 Sheet Y Centroid Coordinate: 464143

BACKGROUND MAPPING INFORMATION HAS BEEN REPRODUCED FROM THE ORDNANCE SURVEY BY PERMISSION OF ORDNANCE SURVEY OF THE CONTROLLER OF HER MAJESTY'S STATIONERY OFFICE. CROWN COPYRIGHT ORDNANCE SURVEY © BLUESKY INTERNATIONAL LTD © NATIONAL GRID ELECTRICITY - 100024241.

| Issue | Date | Remarks | Drawn | Checked | Approved |
|-------|------------|--------------------|-------|---------|----------|
| A | 01/11/2022 | FOR DCO SUBMISSION | MTH | SF | EMD |

Title

NATIONAL GRID
 (YORKSHIRE GREEN ENERGY
 ENABLEMENT PROJECT) ORDER
 TREES AND HEDGEROWS
 POTENTIALLY AFFECTED PLAN
 REGULATION 5(2)(o)
 SECTION A, SHEET 1 OF 1

| | | | |
|--|-------------------|--------------|--------------|
| nationalgrid | | | |
| Application Number | | EN020024 | |
| National Grid Drawing Reference | | | |
| DCO_A/TR/PS/01 | | | |
| Scale | Sheet Size | Sheet | Issue |
| 1:2,500 | A0 | SHEET 1 OF 1 | A |

**National Grid plc
National Grid House,
Warwick Technology Park,
Gallows Hill, Warwick.
CV34 6DA United Kingdom**

**Registered in England and
Wales
No. 4031152**

